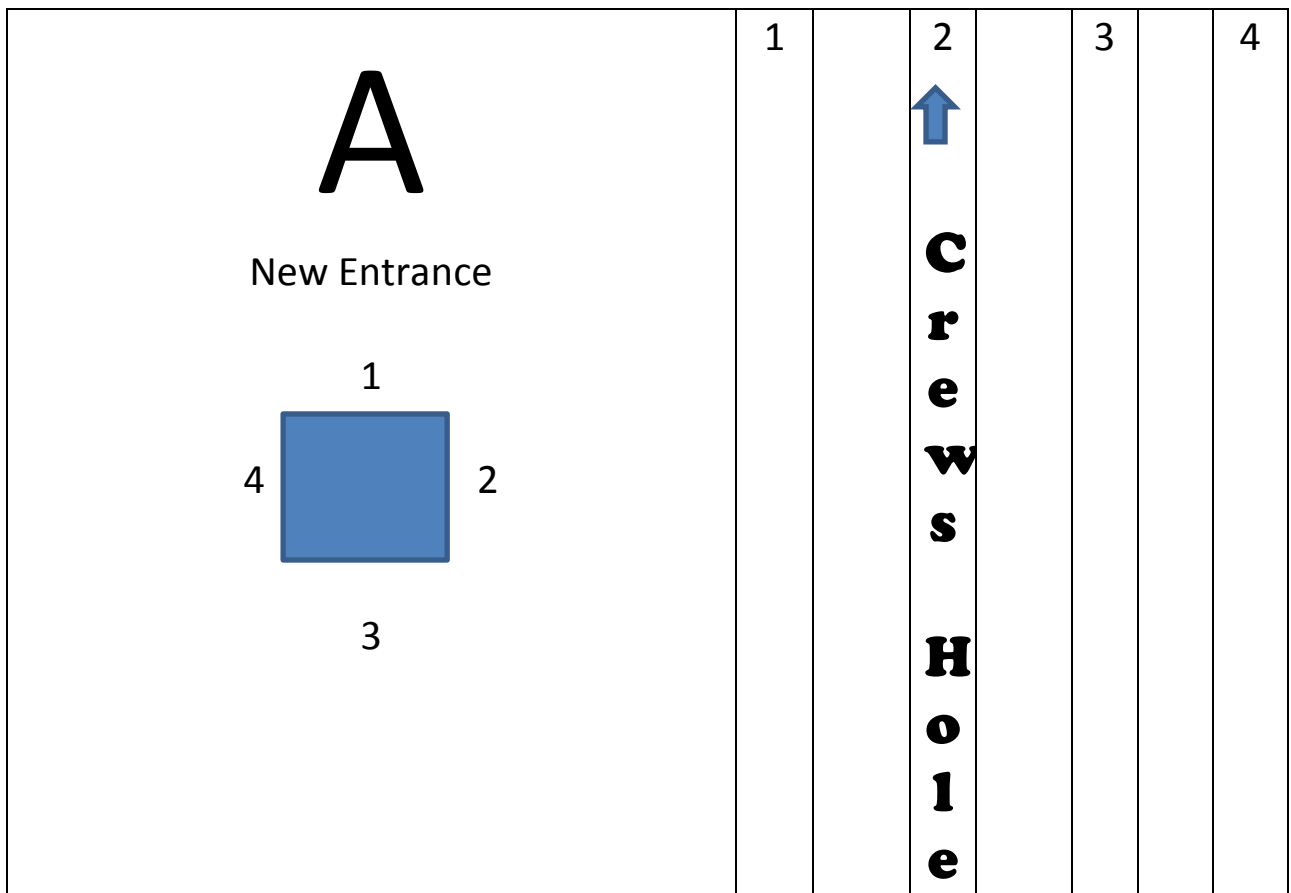


Proposed Way Marking

Troopers Hill Woods

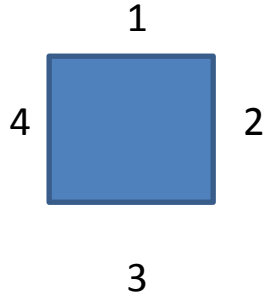


Style similar to existing
woodland trail posts



B

Clearing



1

2

3

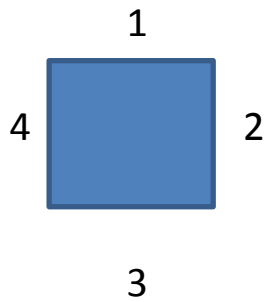
4



**T
o
p
o
f
t
h
e
H
i
l
l**

C

Clearing



1

2

3

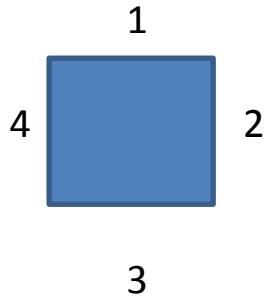
4



**T
h
e
F
i
e
l
d**

D

Path – bottom of clearing



1
➔

C
r
e
w
s

H
o
l
e

2

3

4
➔

T
o
p

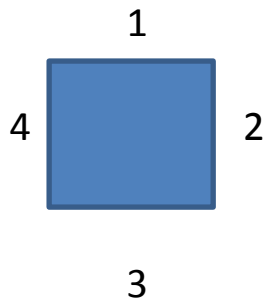
o
f

t
h
e

H
i
l
l

E

Path – bottom of clearing



1
➔

T
h
e

H
i
l
l

2
➔

T
h
e

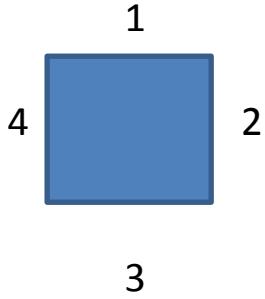
F
i
e
d

3

4

F

Top of Crews Hole Steps



1

2

3

4



C
r
e
w
s
H
o
l
e

T
r
o
o
p
e
r
s
H
i
l
l

1

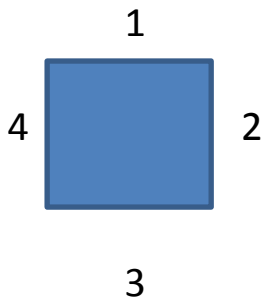
2

3

4

G

Top of Crews Hole Steps

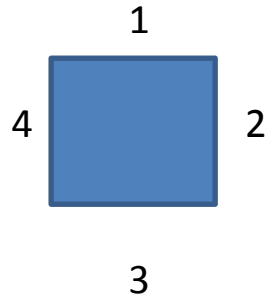


L
a
m
b
H
i
l
l

C
r
e
w
s
H
o
l
e

H (x3)

Path waymarker



1



2

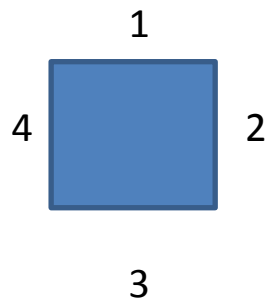
3



4

J (x2)

Path waymarker



1



2

3



4